

THE INDEPENDENCE VISITORS' CENTER

(816) 836-3466
937 West Walnut
Independence, MO 64051



A discovery of LDS Church Historical sites in Missouri begins at the Independence Visitors' Center. This is located on a portion of the original temple "Block" purchased by Bishop Edward Partridge in 1831. The Independence Visitors' Center



honors the past and the present with exhibits depicting experiences of Mormon settlers in Missouri from 1831 through 1839. It has

exhibits on the importance of families, messages from modern prophets, and the Book of Mormon.

THE HISTORIC LIBERTY JAIL

(816) 781-3188
216 N Main St
Liberty, MO 64068

The Historic Liberty Jail is a sacred place to members of The Church of Jesus Christ of Latter-Day Saints. It was here that the prophet leader, Joseph Smith, along with Sidney Rigdon, Hyrum Smith, Alexander McRae, Lyman Wight, and Caleb Baldwin spent the bitter winter of 1838-1839. They were unjustly charged with treason while their families and church members were forced from Missouri. The Historic Liberty Jail was a place of painful refining for Joseph Smith and his companions. As Joseph tried to pen words of consolation to the suffering saints, revelation and comfort were received.



THE HISTORIC LIBERTY JAIL		33
		MISSISSIPPI
GALLATIN	MAIN	LIGHTBURN
		FRANKLIN
		KANSAS
		MILL


HISTORIC SITES

THE CHURCH OF
JESUS CHRIST
OF LATTER-DAY SAINTS


A quick reference guide with maps to various L.D.S. historical sites in the Northwest Missouri area.




The Independence Visitors' Center




The Historic Liberty Jail




The Richmond Pioneer Cemetery



The Temple Site at Far West



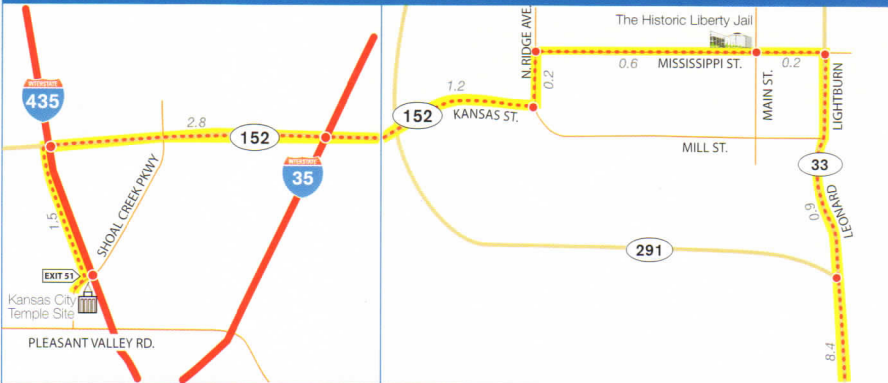
The Haun's Mill Memorial



The Valley of Adam-ondi-Ahman

Routes to K.C. Temple Site, Liberty Jail, Independence Visitors' Center

Church History Sites in Northwestern Missouri

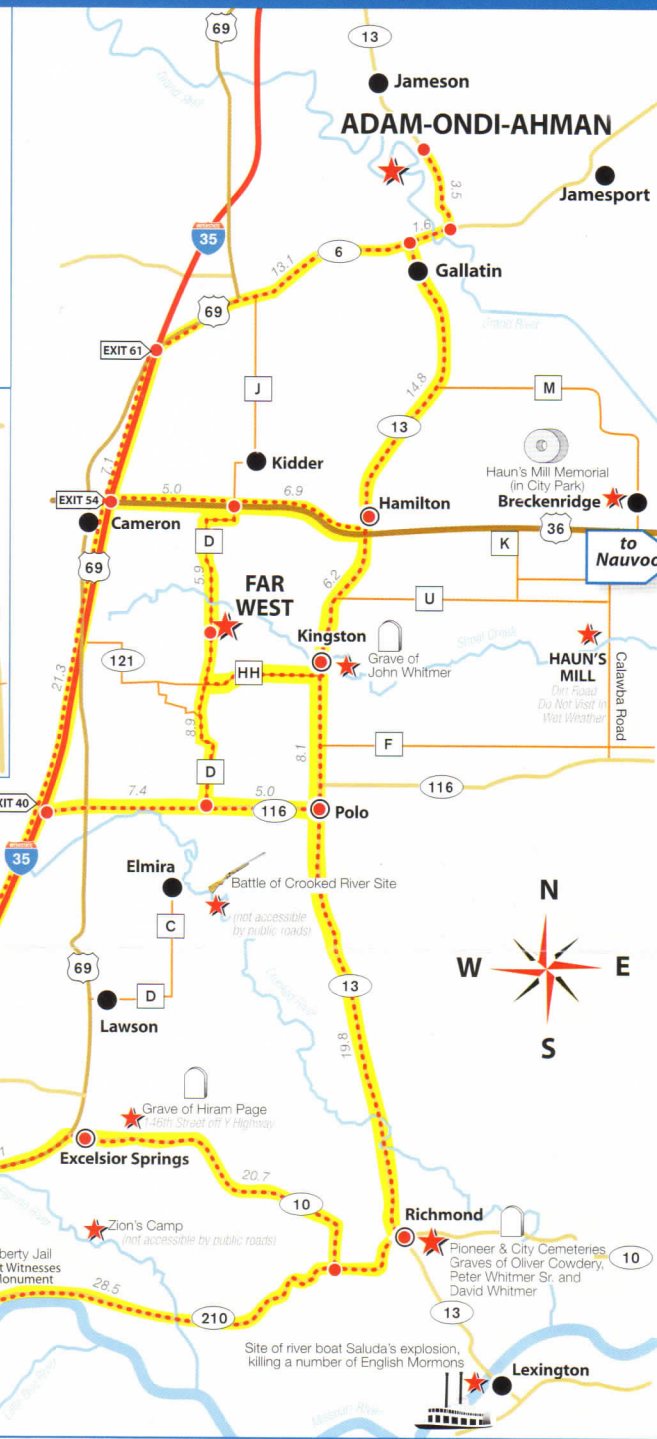


(Approx) Mileage

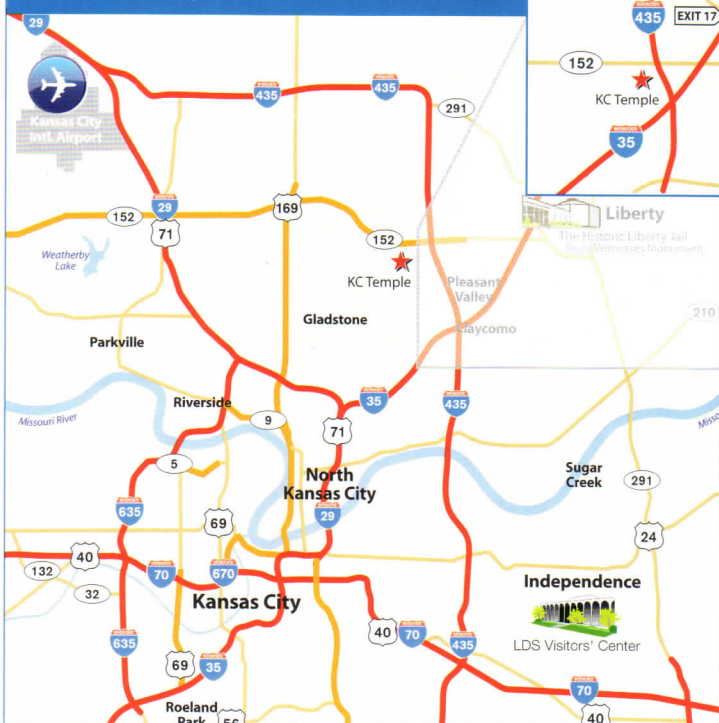
- Kansas City Airport → Independence VC 30.6 mi
- Kansas City Airport → Liberty Jail 19.6
- Independence VC → Adam-ondi-Ahman... 79mi
- Via Far West 87mi
- Liberty Jail → Adam-ondi-Ahman 62mi
- Via, Far West 70mi
- Independence → Nauvoo, IL
- Via I-35 → US 136 260mi - 4 Hr 51 min
- Via I-35 → US 36 276mi - 5 Hr 18min
- Via US 24 → US 61 258mi - 5 Hr 15 min
- Independence V.C. → Lexington 34mi
- Independence V.C. → Winter Quarters 202mi
- Independence V.C. → St. Louis I-70 240mi

Historic Sites GPS Coordinates

- INDEPENDENCE VISITORS' CENTER:**
39° 05' 24" N, 94° 25' 35" W
- LIBERTY JAIL:**
39° 14' 30" N, 94° 25' 23" W
- EIGHT WITNESSES MONUMENT**
39° 12' 27" N, 94° 26' 58" W
- RICHMOND:**
Pioneer Cemetery
39° 17' 07" N, 93° 58' 34" W
- Old Jail Location**
39° 16' 48" N, 93° 58' 37" W
- Old Log Cabin Jail**
39° 16' 48" N, 93° 58' 38" W
- David Whitmer Livery (Mkr.)**
39° 16' 40" N, 93° 58' 35" W
- David Whitmer Grave**
39° 16' 47" N, 93° 59' 84" W
- Hiram Page Grave**
39° 21' 20" N, 94° 10' 34" W
- FAR WEST:**
39° 40' 25" N, 94° 07' 52" W
- ADAM-ONDI-AHMAN:**
39° 58' 48" N, 93° 57' 10" W
- KINGSTON:**
John Whitmer Grave
39° 38' 50" N, 94° 02' 12" W
- HAUN'S MILL:**
39° 40' 12" N, 93° 50' 20" W
- Breckenridge: Mill Stone**
39° 45' 41" N, 93° 48' 14" W
- KCI AIRPORT:**
39° 18' 09" N, 94° 42' 50" W
- KC TEMPLE SITE:**
39° 13' 18" N, 94° 30' 12" W



Northeastern Quadrant of Kansas City Area



Richmond, Missouri

